










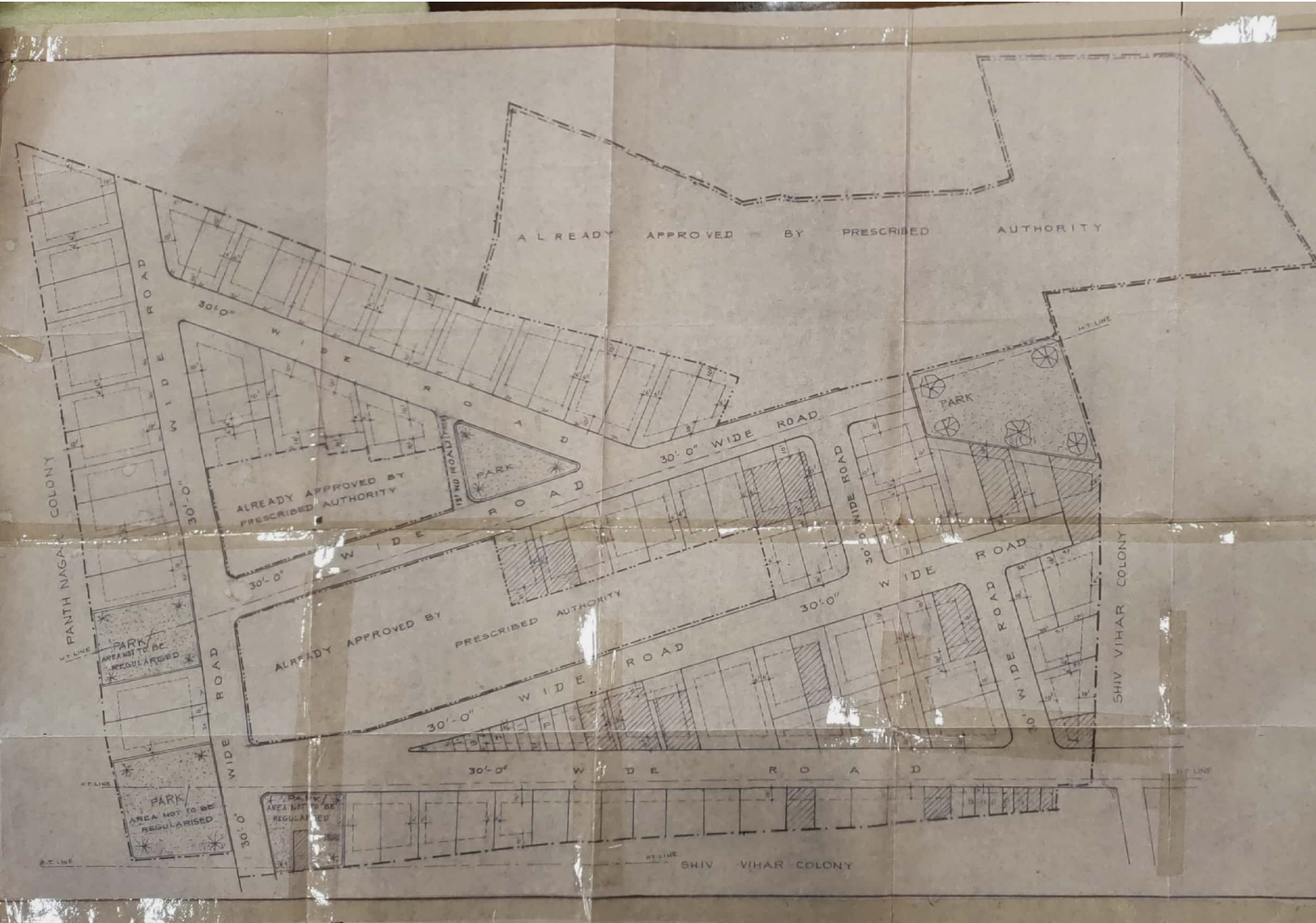
LAYOUT PLAN OF VAISHALI-VIHAR VILLAGE  
 PANJORA SAHARANPUR.  
 (REGULARISATION PLAN)

SCALE - 1" = 40'-0"



LEGEND

-  BOUNDARY OF COLONY
-  ALREADY APPROVED BY P.A.
-  BUILT UP PLOTS
-  PRESENT SET BACK
-  PROPOSED SET BACK
-  EXISTING ROAD
-  PROPOSED ROAD
-  PARK
-  H.T. LINE



  
 V. K. GUPTA  
 ASSOCIATE PLANNER  
 T.P.C. & J.P.T.I.  
 MEERUT.

  
 Anil Chatterjee  
 TOWN & COUNTRY PLANNING  
 DEPARTMENT, U.P.

SAMBHAGIYA NIYOJAN KHAND MEERUT.  
 TOWN & COUNTRY PLANNING  
 DEPARTMENT, U.P.